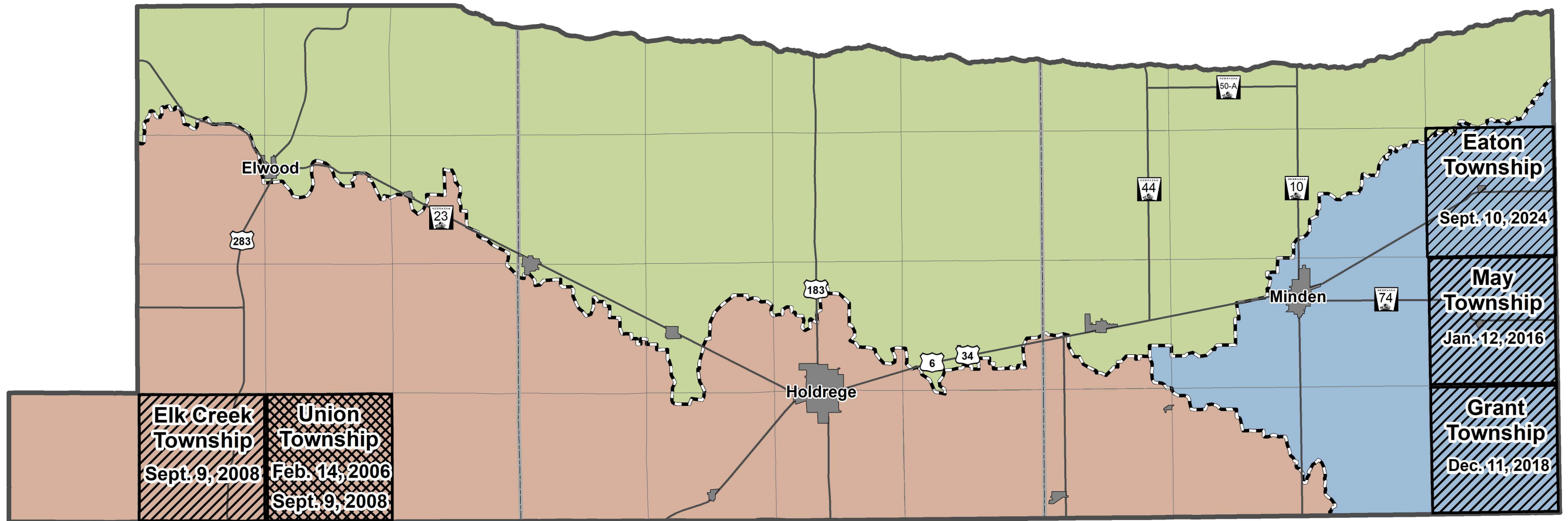


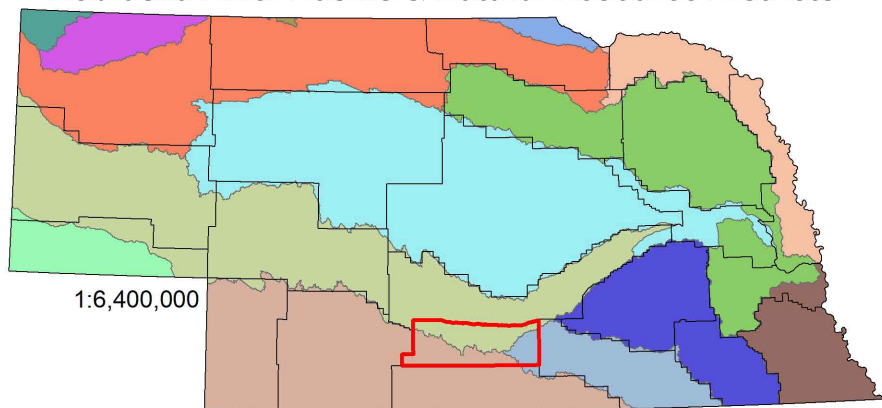
Tri-Basin Natural Resources District

Groundwater Quantity Management Phase Implementation



Scale = 1:290,000


Nebraska River Basins & Natural Resource Districts



Tri-Basin Natural Resources District boundary highlighted with red.

District Boundary	Community	Groundwater Quantity Management	Republican
Highway	County		Little Blue
Township		Phase II	Platte
		Phase III	

*The entire district is regulated under Phase I regulations.



Nolan Little
January 2025
Tri-Basin Natural Resources District

